


LEGEND

- Site Boundary
- Land in control of Applicant



NOTES:

1. FIGURED DIMENSIONS ONLY TO BE TAKEN FROM THIS DRAWING.
2. ALL DRAWINGS TO BE CHECKED BY THE CONTRACTOR ON SITE.
3. ENGINEER/EMPLOYERS REPRESENTATIVE, AS APPROPRIATE, TO BE INFORMED BY THE CONTRACTOR OF ANY DISCREPANCIES BEFORE ANY WORK COMMENCES.
4. THE CONTRACTOR SHALL UNDERTAKE A THOROUGH CHECK FOR THE ACTUAL LOCATION OF ALL SERVICES/UTILITIES, ABOVE AND BELOW GROUND, BEFORE ANY WORK COMMENCES.
5. ALL LEVELS SHOWN RELATE TO ORDNANCE SURVEY DATUM AT MALIN HEAD.

Rev	Date	Description	By	Chkd.
A	16.06.2022	First Issue	JK	BR

Client: **John Madden & Sons Ltd.**

Project: **Application for substitute consent for previous development at this site within the townland Ballysheedy Gort, Co. Galway. June 2022**

Title: **Regional Site Location Map**

Scale at A3: **1:50 000**

Prepared by: **JK** Checked: **BR** Date: **June 2022**

Project Director: **Brian Carroll**

Drawing Status: **Planning**

TOBIN
CONSULTING ENGINEERS

Galway Office
Fairgreen House, Fairgreen Road,
Galway,
H91 AXK8,
Ireland.

Tel: +353 (0)91 565 211
www.tobin.ie

Drawing No: **10925-3000** Revision: **A**

THE INFORMATION ON THIS DRAWING IS TO THE ORDNANCE SURVEY IRELAND ITM COORDINATE SYSTEM

LEGEND

- Site Boundary
- Extent of dormant area since 2012
- Land in control of Applicant
- Right of Way
- Planning Boundary 2009
Quarry area permitted under Pl. Ref. No. 09/415 (EOD 15/724)
- Additional areas proposed to be reserved & for Access

SITE BOUNDARY AREA 8.7820 ha

OSI Sheet No: 3859-D

- NOTES:**
1. FIGURED DIMENSIONS ONLY TO BE TAKEN FROM THIS DRAWING.
 2. ALL DRAWINGS TO BE CHECKED BY THE CONTRACTOR ON SITE.
 3. ENGINEER/EMPLOYERS REPRESENTATIVE, AS APPROPRIATE, TO BE INFORMED BY THE CONTRACTOR OF ANY DISCREPANCIES BEFORE ANY WORK COMMENCES.
 4. THE CONTRACTOR SHALL UNDERTAKE A THOROUGH CHECK FOR THE ACTUAL LOCATION OF ALL SERVICES/UTILITIES, ABOVE AND BELOW GROUND, BEFORE ANY WORK COMMENCES.
 5. ALL LEVELS SHOWN RELATE TO ORDNANCE SURVEY DATUM AT MALIN HEAD.

Rev	Date	Description	By	Chkd.
B	20.06.2022	Minor revision	JK	BR
A	16.06.2022	First Issue	JK	BR

Client: **John Madden & Sons Ltd.**

Project: **Application for substitute consent for previous development at this site within the townland Ballysheedy Gort, Co. Galway. June 2022**

Title: **Site Location Map**

Scale @ A1: 1:2500 @ A3 1:5000

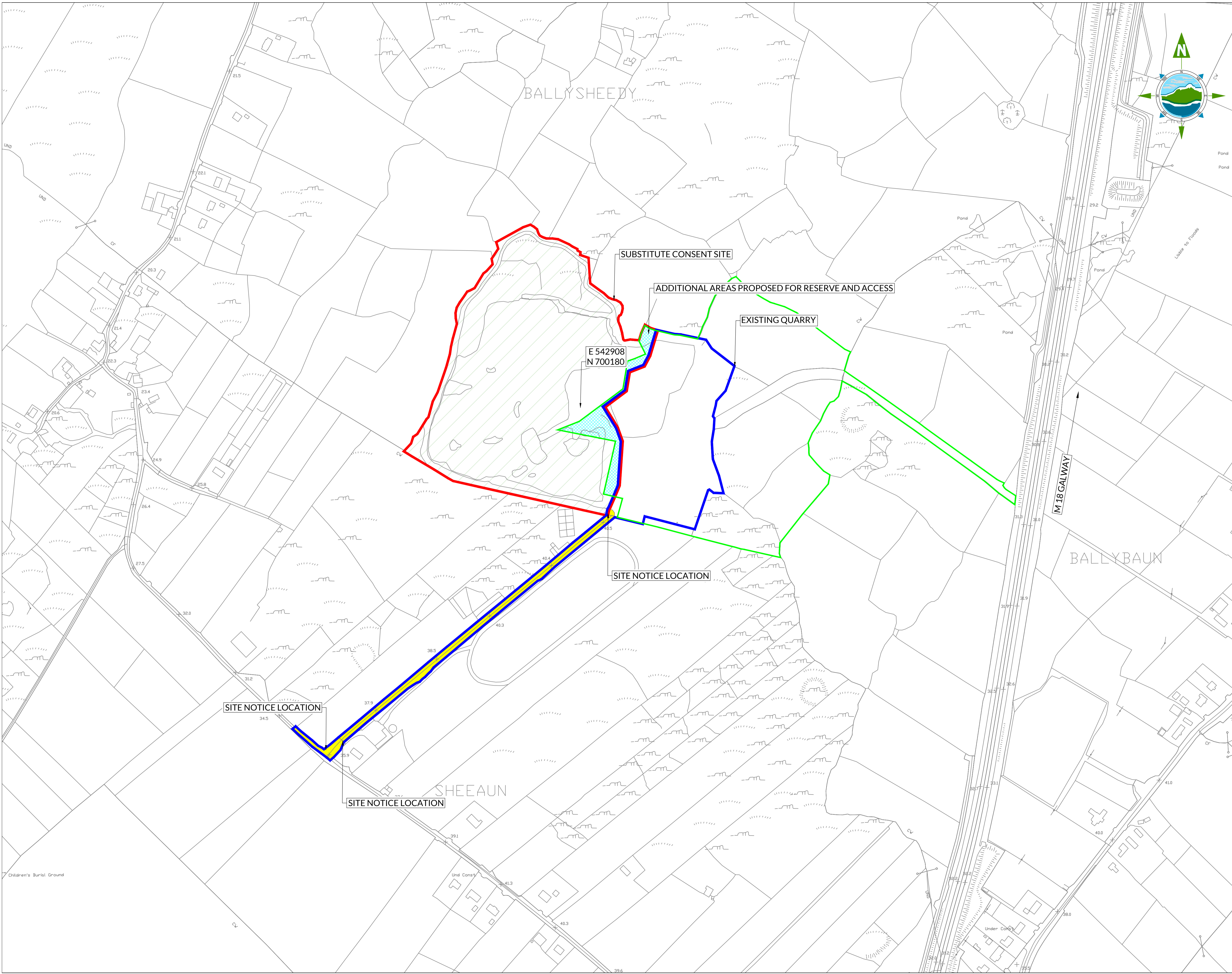
Prepared by:	Checked:	Date:
JK	BR	June 2022
Project Director:	Brian Carroll	
Drawing Status:	Planning	

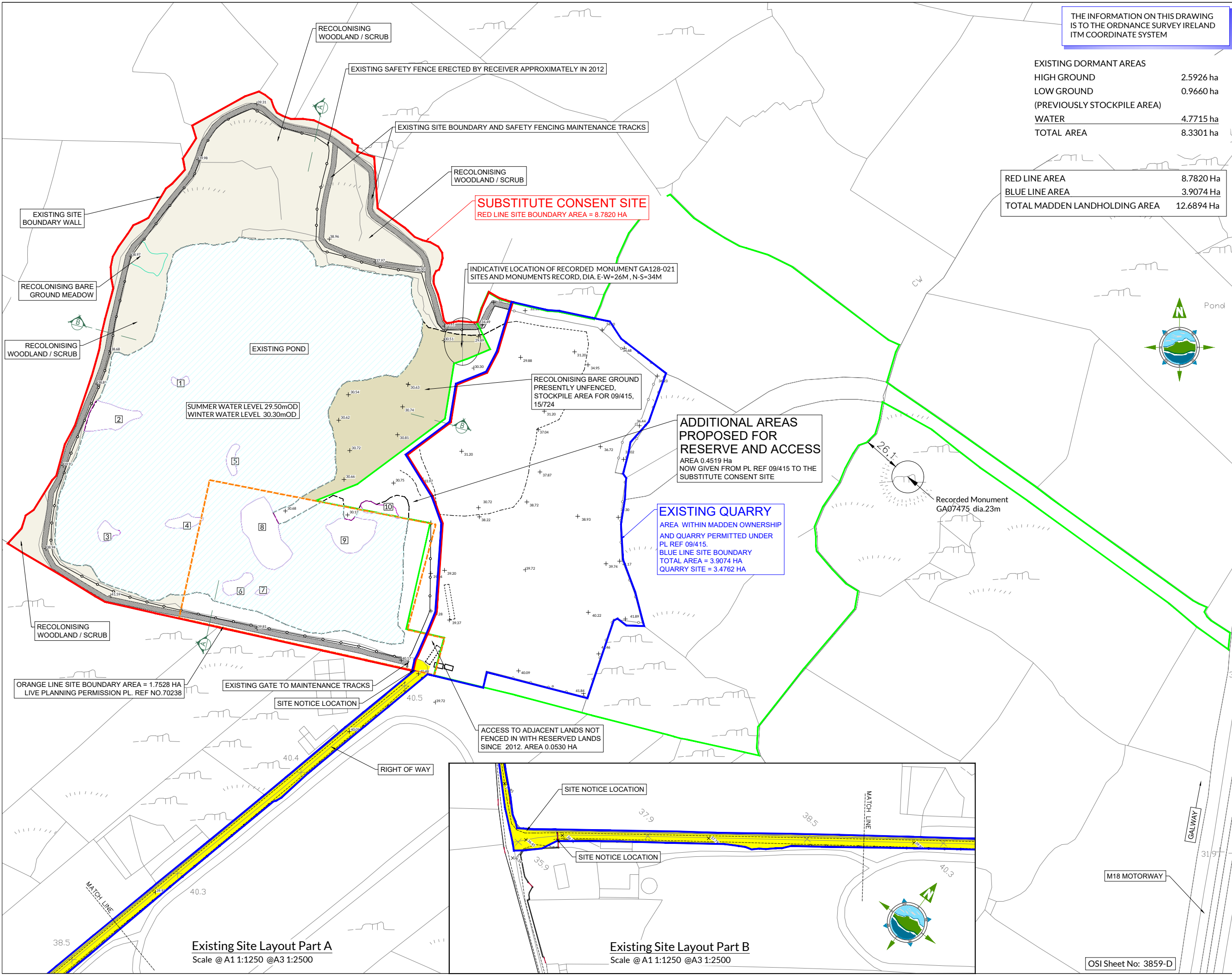
TOBIN
CONSULTING ENGINEERS

Galway Office
Fairgreen House, Fairgreen Road,
Galway,
H91 AXK8,
Ireland.

Tel: +353 (0)91 565 211
www.tobin.ie

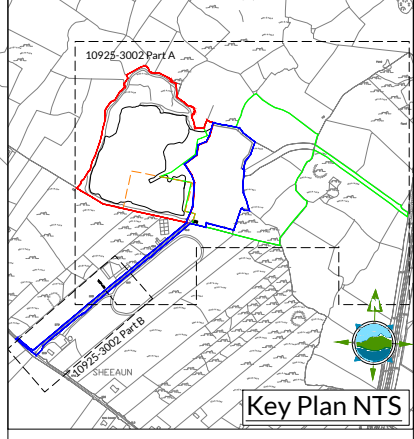
Drawing No: **10925-3001** Revision: **B**





LEGEND

- Site Boundary
- Land in control of Applicant
- Site Boundary Planning 2009
- Quarry area permitted under Pl. Ref. No. 09/415 (EOD 15/724)
- Site Boundary Pl. Ref. No. 70238 (Dated 1994)
- Existing Security Fence and Gate
- Existing Maintenance Track
- Existing Cliff and Pond Edges
- Existing Level
- Existing Pond
- Existing Pond Features and Numbers



- NOTES:**
- FIGURED DIMENSIONS ONLY TO BE TAKEN FROM THIS DRAWING.
 - ALL DRAWINGS TO BE CHECKED BY THE CONTRACTOR ON SITE.
 - ENGINEER/EMPLOYERS REPRESENTATIVE, AS APPROPRIATE, TO BE INFORMED BY THE CONTRACTOR OF ANY DISCREPANCIES BEFORE ANY WORK COMMENCES.
 - THE CONTRACTOR SHALL UNDERTAKE A THOROUGH CHECK FOR THE ACTUAL LOCATION OF ALL SERVICES/UTILITIES ABOVE AND BELOW GROUND, BEFORE ANY WORK COMMENCES.
 - ALL LEVELS SHOWN RELATE TO ORDNANCE SURVEY DATUM AT MALIN HEAD.

Rev	Date	Description	By	Chkd.
B	20.06.2022	Minor Revision	JK	BR
A	16.06.2022	First Issue	JK	BR

Client: **John Madden & Sons Ltd.**

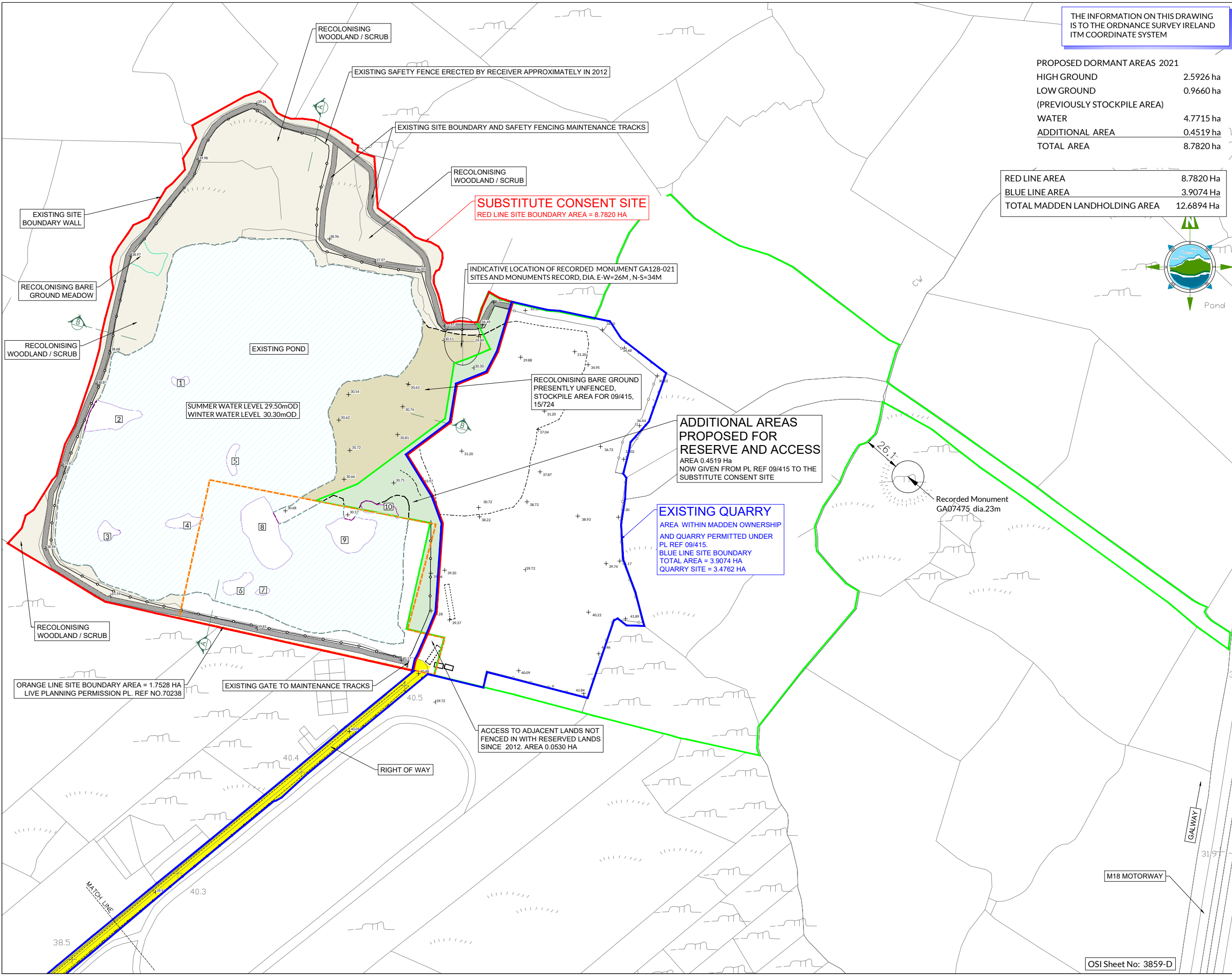
Project: **Application for substitute consent for previous development at this site within the townland of Ballysheedy, Gort, Co. Galway. June 2022**

Title: **Existing Site Layout**

Scale @ A1: 1:1250 @A3: 1:2500
 Prepared by: JK Checked: BR Date: June 2022
 Project Director: Brian Carroll
 Drawing Status: Planning

TOBIN CONSULTING ENGINEERS
 Galway Office
 Fairgreen House, Fairgreen Road,
 Galway, H91 AXK8, Ireland.
 Tel: +353 (0)91 565 211
 www.tobin.ie

Drawing No: **10925-3002** Revision: **B**



THE INFORMATION ON THIS DRAWING IS TO THE ORDNANCE SURVEY IRELAND ITM COORDINATE SYSTEM

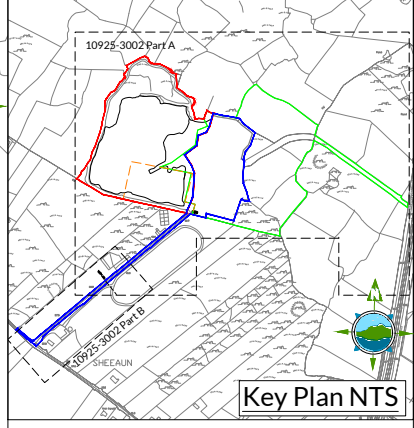
PROPOSED DORMANT AREAS 2021

HIGH GROUND	2.5926 ha
LOW GROUND	0.9660 ha
(PREVIOUSLY STOCKPILE AREA)	
WATER	4.7715 ha
ADDITIONAL AREA	0.4519 ha
TOTAL AREA	8.7820 ha

RED LINE AREA	8.7820 Ha
BLUE LINE AREA	3.9074 Ha
TOTAL MADDEN LANDHOLDING AREA	12.6894 Ha

LEGEND

- Site Boundary
- Land in control of Applicant
- Site Boundary Planning 2009
- Quarry area permitted under Pl. Ref. No. 09/415 (EOD 15/724)
- - - Site Boundary Pl. Ref. No. 70238 (Dated 1994)
- Existing Security Fence and Gate
- Existing Maintenance Track
- Existing Cliff and Pond Edges
- Existing Level
- Existing Pond Features and Numbers
- Additional Reserve Area & for Access



- NOTES:**
- FIGURED DIMENSIONS ONLY TO BE TAKEN FROM THIS DRAWING.
 - ALL DRAWINGS TO BE CHECKED BY THE CONTRACTOR ON SITE.
 - ENGINEER/EMPLOYERS REPRESENTATIVE, AS APPROPRIATE, TO BE INFORMED BY THE CONTRACTOR OF ANY DISCREPANCIES BEFORE ANY WORK COMMENCES.
 - THE CONTRACTOR SHALL UNDERTAKE A THOROUGH CHECK FOR THE ACTUAL LOCATION OF ALL SERVICES/UTILITIES ABOVE AND BELOW GROUND, BEFORE ANY WORK COMMENCES.
 - ALL LEVELS SHOWN RELATE TO ORDNANCE SURVEY DATUM AT MALIN HEAD.

Rev	Date	Description	By	Chkd.
B	20.06.2022	Minor Revision	JK	BR
A	16.06.2022	First Issue	JK	BR

Client: **John Madden & Sons Ltd.**

Project: **Application for substitute consent for previous development at this site within the townland of Ballysheedy, Gort, Co. Galway. June 2022**

Title: **Site Layout with additional Reserve Area**

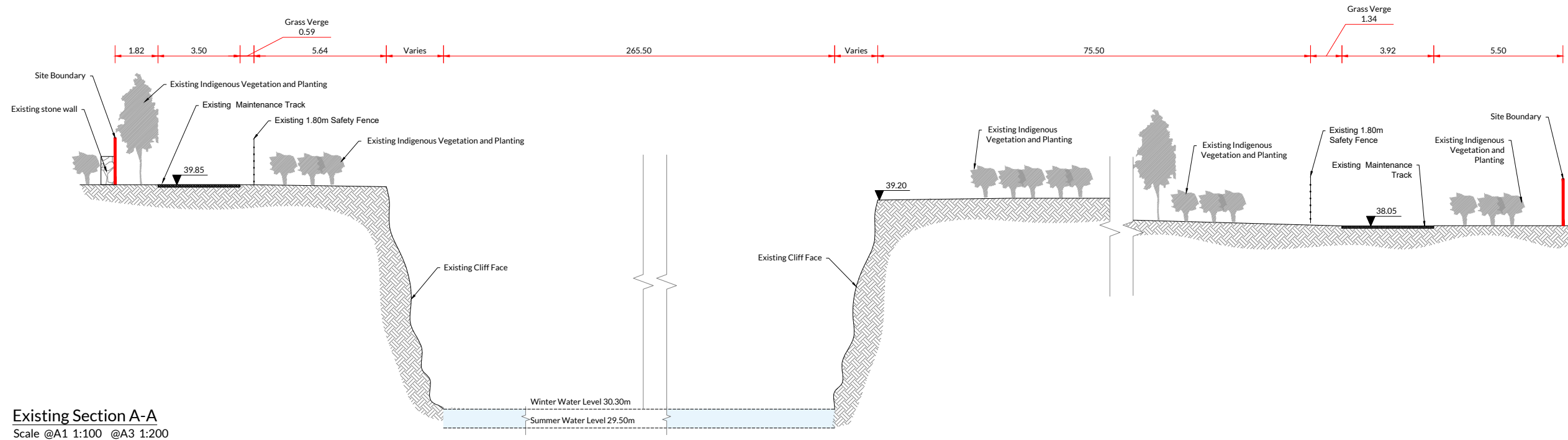
Scale @ A1: 1:1250 @A3: 1:2500
 Prepared by: JK Checked: BR Date: June 2022
 Project Director: Brian Carroll
 Drawing Status: Planning

TOBIN
 CONSULTING ENGINEERS
 Galway Office
 Fairgreen House, Fairgreen Road,
 Galway,
 H91 AXK8,
 Ireland.
 Tel: +353 (0)91 565 211
 www.tobin.ie

Drawing No: **10925-3003** Revision: **B**

OSI Sheet No: 3859-D

THE INFORMATION ON THIS DRAWING IS TO THE ORDNANCE SURVEY IRELAND ITM COORDINATE SYSTEM

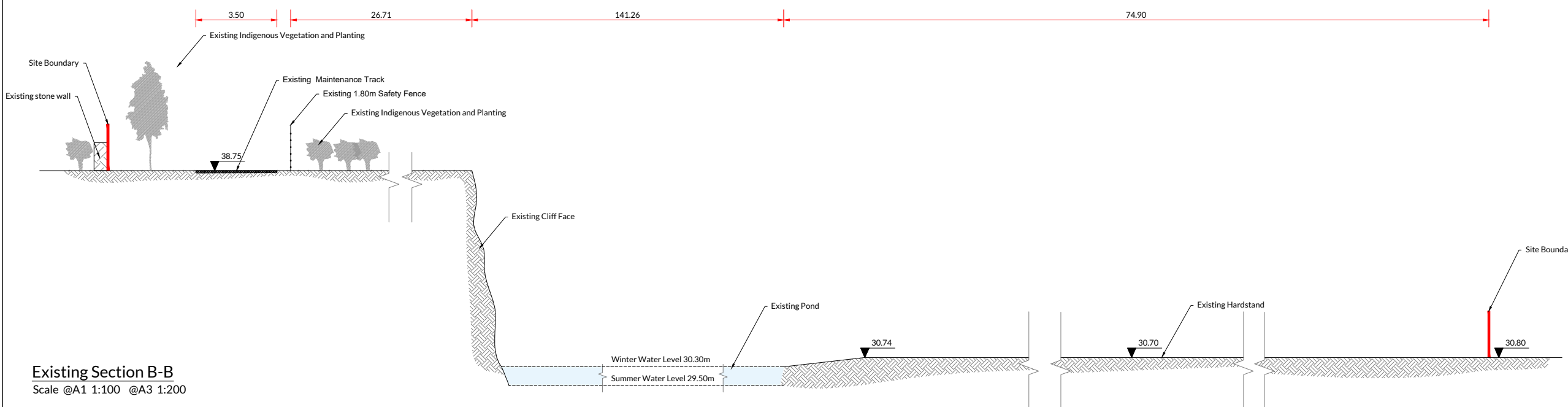


Existing Section A-A
Scale @A1 1:100 @A3 1:200

NOTES:

1. FIGURED DIMENSIONS ONLY TO BE TAKEN FROM THIS DRAWING.
2. ALL DRAWINGS TO BE CHECKED BY THE CONTRACTOR ON SITE.
3. ENGINEER/EMPLOYERS REPRESENTATIVE, AS APPROPRIATE, TO BE INFORMED BY THE CONTRACTOR OF ANY DISCREPANCIES BEFORE ANY WORK COMMENCES.
4. THE CONTRACTOR SHALL UNDERTAKE A THOROUGH CHECK FOR THE ACTUAL LOCATION OF ALL SERVICES/UTILITIES ABOVE AND BELOW GROUND, BEFORE ANY WORK COMMENCES.
5. ALL LEVELS SHOWN RELATE TO ORDNANCE SURVEY DATUM AT MALIN HEAD.

Rev	Date	Description	By	Chkd.
A	16.06.2022	First Issue	JK	BR



Existing Section B-B
Scale @A1 1:100 @A3 1:200

Client: John Madden & Sons Ltd.

Project: Application for substitute consent for previous development at this site within the townland Ballysheedy Gort, Co. Galway. June 2022

Title: Existing Sections A-A, B-B

Scale @ A1: 1:100 @A3: 1:200
Prepared by: JK Checked: BR Date: June 2022
Project Director: Brian Carroll
Drawing Status: Planning

TOBIN
CONSULTING ENGINEERS
Galway Office
Fairgreen House, Fairgreen Road,
Galway,
H91 AXK8,
Ireland.
Tel: +353 (0)91 565 211
www.tobin.ie

Drawing No: 10925-3004
Revision: A